

Doan Brook Stream Enhancement Project



Photo 1: Looking south to parking lot (non-contributing), Reach 2.



Photo 2: Looking northwest across parking lot to playground and lagoon (both non-contributing), Reach 2.



Photo 3: Looking upstream to Mt. Sinai Culvert (contributing), Reach 2. Note sheet pile wall (non-contributing) on left.



Photo 4: Looking downstream to failed stone wall (contributing), Reach 2.

Doan Brook Stream Enhancement Project



Photo 5: Looking upstream, Reach 2. Note sheet pile wall (non-contributing) on left.



Photo 6: Looking downstream, Reach 2.



Photo 7: Looking downstream to failed stone wall (contributing) and eroding bank, Reach 2.



Photo 8: Looking downstream to failed stone wall (contributing) and eroding bank, Reach 2.

Doan Brook Stream Enhancement Project



Photo 9: Looking upstream, Reach 2. Note eroding bank on right.



Photo 10: Looking southwest from paved sidewalk, Reach 2.



Photo 11: Looking downstream, Reach 2. Note failed stone wall (contributing) on right.



Photo 12: Looking downstream, Reach 2. Note failed concrete wall (non-contributing) on left.

Doan Brook Stream Enhancement Project



Photo13: Looking upstream, Reach 2. Note failed stone and concrete walls.



Photo 14: Close-up view of failed stone and concrete walls, Reach 2.




Photo15: Looking upstream, Reach 3. Note failed concrete wall (non-contributing) on left.



Photo16: Close-up view of failed concrete wall (non-contributing) , Reach 3.

Doan Brook Stream Enhancement Project



Photo17: Looking downstream, Reach 3. Note leaning stone wall on right (contributing) caused by tree roots.



Photo18: Looking downstream, Reach 3. Contributing stone wall on right; non-contributing concrete wall on left.



Photo19: Paved sidewalk on west side of lagoon (non-contributing) , Reach 3.



Photo 20: Looking downstream, Reach 3. Stone wall on right (contributing) damaged by stream overflow and backwash.

Doan Brook Stream Enhancement Project



Photo 21: Eroding stream bank, Reach 3.



Photo 22: Lower west lawn south of Slab Bridge #1 (contributing), Reach 3.




Photo 23: Looking upstream, Reach 3. Note failed stone wall on left.



Photo 24: Close-up view of failed stone wall (contributing), Reach 3.

Doan Brook Stream Enhancement Project



Photo 25: Looking downstream to Slab Bridge #1 (contributing), Reach 3.



Photo 26: Lower west lawn south of Slab Bridge #1 (contributing), Reach 3.



Photo 27: Slab Bridge #1 (contributing), Reach 3.



Photo 28: Looking upstream to Slab Bridge #1 (contributing) from outside project area.

Doan Brook Stream Enhancement Project



Photo 29: Looking southwest across MLK Drive to Slab Bridge #1 (contributing) from outside project area.



Photo 30: Stairway from Ansel Road (contributing) through wooded area near Slab Bridge #1, Reach 4.



Photo 31: Looking north to Wade Park Avenue Bridge (NRHP). Bridge is outside current project area.



Photo 32: Looking south to Liberty Trees along MLK Drive (both contributing).

Doan Brook Stream Enhancement Project




Photo 33: Stairs from East Boulevard on east side of MLK Drive (contributing).



Photo 34: Looking northwest across MLK Drive (contributing). Note tree canopy along Doan Brook in background.



Photo 35: Looking west across MLK Drive to open lawn (contributing) and lagoon.



Photo 36: Looking southwest to row of Liberty Trees along MLK Drive (both contributing).

Doan Brook Stream Enhancement Project



Photo 37: Looking southeast along MLK Drive to rock garden on left (both contributing)



Photo 38: Rock garden on east side of MLK Drive (contributing).



Photo 39: Looking northwest across MLK Drive from rock garden .



Photo 40: Looking west across MLK Drive from rock garden .

Doan Brook Stream Enhancement Project



Photo 41: Looking southeast to tennis courts (non-contributing).



Photo 42: Looking south to tennis courts (non-contributing).



Photo 43: Looking northwest across MLK Drive to lagoon (non-contributing).



Photo 44: Looking south across MLK Drive to new playground and parking lot (both non-contributing).

Doan Brook Stream Enhancement Project



Photo 45: Looking north along MLK Drive, showing Liberty Trees along curb (both contributing).



Photo 46: Brass commemorative medallion at base of Liberty Tree.



Photo 47: Looking east to park entrance at MLK Drive and 105th Street.



Photo 48: Looking west to new gazebo and lagoon from parking lot (all non-contributing) .